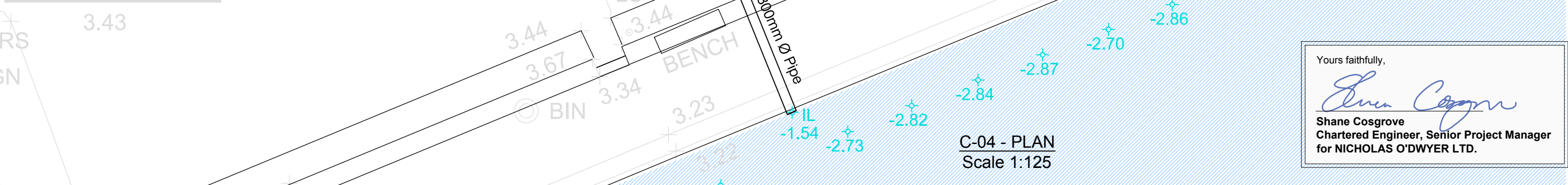


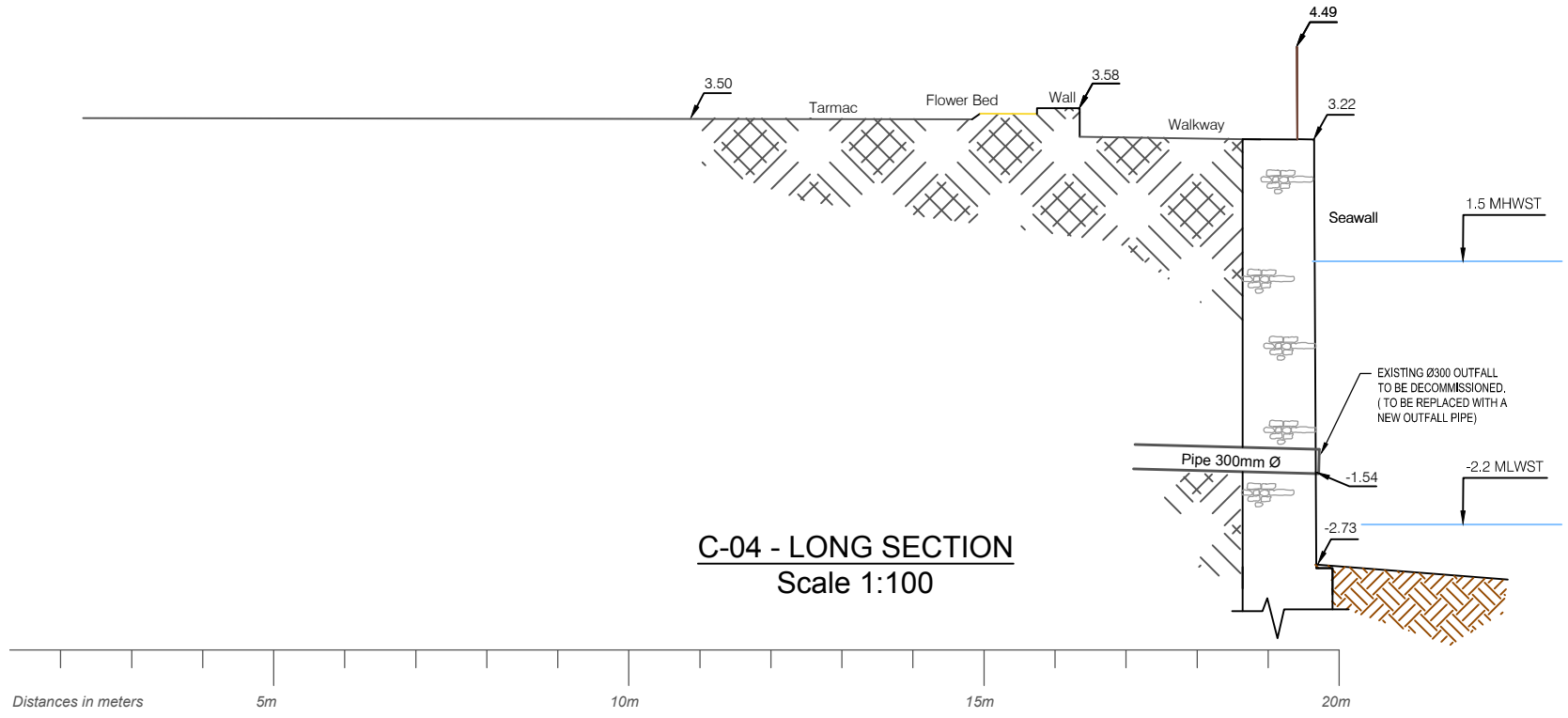
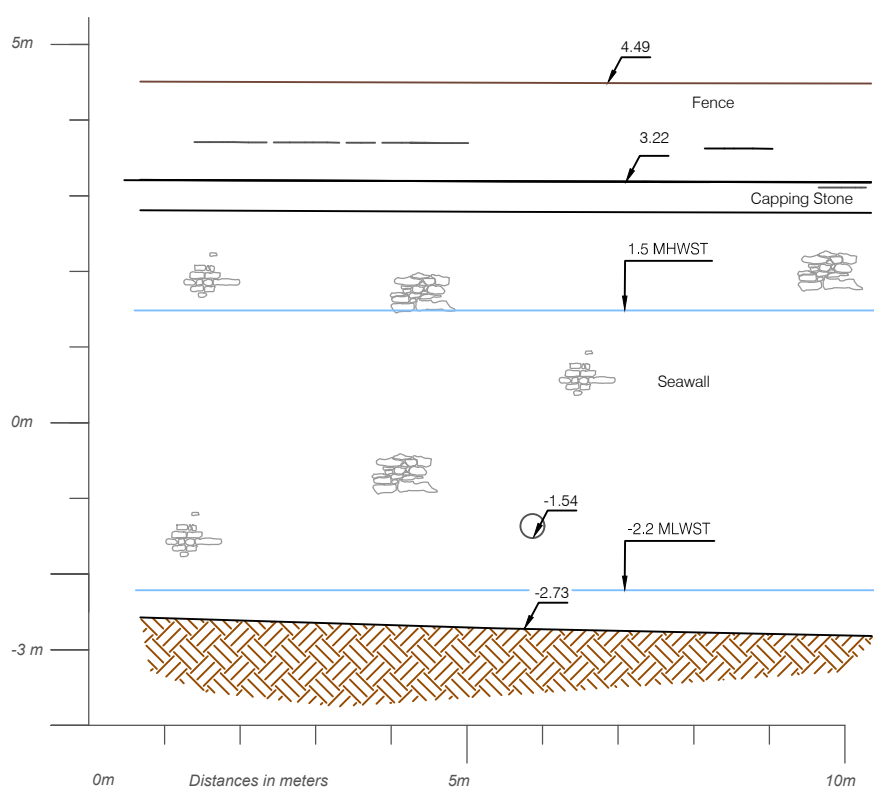


CORK LOWER HARBOUR MAIN DRAINAGE PROJECT - FORESHORE LICENCE MAP (File No. FS 006657)



Yours faithfully,

 Shane Cosgrove
 Chartered Engineer, Senior Project Manager
 for NICHOLAS O'DWYER LTD.



<table border="1"> <thead> <tr> <th>REV</th> <th>DATE</th> <th>DESCRIPTION</th> <th>D</th> <th>C</th> <th>A</th> </tr> </thead> <tbody> <tr> <td> </td> <td> </td> <td> </td> <td> </td> <td> </td> <td> </td> </tr> </tbody> </table>	REV	DATE	DESCRIPTION	D	C	A							 <p>Unit E4, Nutgrove Office Park, Nutgrove Avenue, Dublin 14 T +353 1 296 9000 F +353 1 296 9001 E dublin@nolwyer.com W www.nolwyer.com</p>	 <p>Colville House, 24-26 Talbot Street, Dublin 1.</p>	<p>PRELIMINARY</p> <p><small>COPYRIGHT RESERVED - THIS DRAWING IS NOT TO BE USED FOR A PURPOSE OTHER THAN THAT FOR WHICH IT HAS BEEN ISSUED BY NICHOLAS O'DWYER LTD. NOR IS IT TO BE COPIED OR REPRODUCED IN ANY MANNER WITHOUT WRITTEN CONSENT.</small></p>		
	REV	DATE	DESCRIPTION	D	C	A											
<p>STATION CAR PARK C-04 EXISTING OUTFALL DETAIL</p>	<p>1:100 1:125</p>	<p>DATE: 29.07.16</p>	<p>DATE: 29.07.16</p>	<p>DATE: 29.07.16</p>													